




Owner: Woodland K-10 LLC

Property ID: DF231312 1006
Parcel Acreage: 49.82 acres

Land Use: Farming / ranch operation (with improvements)

-  Subject Parcels
-  Current CMSD Boundary
- Sanitary Sewers**
-  Gravity Sewers

