

## COVER SHEET

---

TITLE OF DOCUMENT: Ordinance No. 24-50

ORIGINAL DATE OF DOCUMENT: 11/19/2024

GRANTOR (S):

GRANTEE (S):

DESCRIPTION: Creation of the 119<sup>th</sup> & Renner Community Improvement District



## CERTIFICATION

I, Brenda D. Swearingian, City Clerk of the City of Olathe, Johnson County, Kansas, do hereby certify that the attached copy of Ordinance No. 24-50, approved by the Governing Body on the 19<sup>th</sup> day of November 2024, and published in the Legal Record the official newspaper for the City of Olathe, Kansas, on November 26, 2024, to be true and correct as same appears of record in the offices of the City of Olathe.

DATED this 2<sup>nd</sup> day of December, 2024.

  
Brenda D. Swearingian, City Clerk

(SEAL)

(Published in *The Legal Record* on November 26, 2024)

**ORDINANCE NO. 24-50**

**AN ORDINANCE AUTHORIZING THE CREATION OF THE 119TH & RENNER COMMUNITY IMPROVEMENT DISTRICT IN THE CITY OF OLATHE, KANSAS; AUTHORIZING THE MAKING OF CERTAIN PROJECT IMPROVEMENTS RELATING THERETO; APPROVING THE ESTIMATED COSTS OF SUCH PROJECT IMPROVEMENTS; LEVYING A COMMUNITY IMPROVEMENT DISTRICT SALES TAX WITHIN SUCH DISTRICT; AND PROVIDING FOR THE METHOD OF FINANCING THE SAME.**

**WHEREAS**, K.S.A. 12-6a26 *et seq.* (the “Act”) authorizes the governing body of any city or county to create community improvement districts to finance projects within such defined area of the city or county and to levy a community improvement district sales tax upon property within the district to finance projects; and

**WHEREAS**, a petition (the “Petition”) was filed with the City Clerk on October 10, 2024, proposing the creation of the 119th & Renner Community Improvement District (the “District”) under the Act and the imposition of a one percent (1.0%) community improvement district sales tax (the “CID Sales Tax”) in order to pay a portion of the costs of projects as described in the Petition (the “Projects”); and

**WHEREAS**, the Petition was signed by CF OLATHE NORTH, LLC, a Delaware limited liability company, the owner of record of more than fifty-five percent (55%) of the land area contained in the proposed District and more than fifty-five percent (55%) by assessed value of the land area contained within the proposed District; and

**WHEREAS**, the City Council (the “Governing Body”) of the City of Olathe, Kansas (the “City”) intends to create the District and to levy the CID Sales Tax as requested in the Petition; and

**WHEREAS**, the Act provides that prior to creating any community improvement district and imposing a community improvement district sales tax, the governing body shall, by resolution, direct and order a public hearing on the advisability of creating such community improvement district and the construction of such community improvement district projects therein, and to give notice of the hearing by publication at least once each week for two (2) consecutive weeks in the official City newspaper and by certified mail to all property owners within the proposed community improvement district, the second publication to be at least seven (7) days prior to the hearing and such certified mail sent at least ten (10) days prior to such hearing; and

**WHEREAS**, the Governing Body adopted Resolution No. 24-1057 on October 15, 2024 (the “Resolution”) directing that a public hearing on the proposed District within the City be held on November 19, 2024, declaring its intent to impose the CID Sales Tax, and requiring that the City Clerk provide for notice of such public hearing as set forth in the Act; and

**WHEREAS**, the Resolution was mailed (by certified mail) to all property owners within the proposed District on October 23, 2024, and published once each week for two (2) consecutive weeks in *The Legal Record*, the official City newspaper, on October 29, 2024 and November 5, 2024; and

**WHEREAS**, on this date, the Governing Body conducted a public hearing on the proposed District; and

**WHEREAS**, the Governing Body hereby finds and determines it to be advisable to create the District and set forth the boundaries thereof, authorize the Projects as described herein, approve the estimated costs of the Projects and approve the method of financing the same, all in accordance with the provisions of the Act.

**NOW, THEREFORE, BE IT ORDAINED BY THE GOVERNING BODY OF THE CITY OF OLATHE, KANSAS:**

**SECTION 1. Creation of Community Improvement District; Boundaries.** That the Governing Body hereby finds and determines that it is advisable to create, in accordance with the provisions of the Act, the District within the City to be referred to as the 119th & Renner Community Improvement District. A legal description of the boundaries of the proposed District is set forth on **Exhibit A**, attached hereto and incorporated by reference herein. A map generally outlining the boundaries of the proposed District is attached as **Exhibit B**, attached hereto and incorporated by reference herein.

**SECTION 2. Authorization of Community Improvement District Projects and Estimated Costs.**

(a) The general nature of the Projects is the redevelopment and improvement of certain real property generally located at the southwest corner of 119<sup>th</sup> Street and Renner Boulevard within the City, including some or all of the following:

a multi-sport athletic complex for both professional and youth sports uses and events, entertainment uses, including an amusement park, retail uses, restaurant uses, and other general commercial development and pad sites; hotel uses; residential uses, including multi-family residential facilities; visitor amenities and accessibility improvements and amenities for disabled visitors; and associated streets and other public and private infrastructure, including paving, parking, landscaping, streets, drives, signage, sidewalks, curbs, lighting, utilities, façade improvements, footings and foundations, building improvements, all located within the City; and

related soft costs of the Projects, and the City and the petitioner’s administrative costs in establishing and maintaining the District, and other items collectively permitted to be financed within the District under the Act, and the City’s CID Policy (Policy F-9) (collectively, the “Projects”).

(b) The total estimated cost of the Projects is \$320,376,310, plus interest on financing, costs of issuance, debt service reserves, and capitalized interest (if any).

**SECTION 3. Method of Financing.**

(a) The estimated cost of the Projects will be financed through a combination of private equity, private debt, and District financing, either a pay-as-you-go financing or through the issuance of special obligation bonds, all as defined in the Act. The CID Sales Tax is hereby imposed at the rate of **1.0%** on the sale of tangible personal property at retail or rendering or furnishing services which are taxable pursuant to the Kansas Retailers’ Sales Tax Act (K.S.A. 79-3601 *et seq.*) within the District with such CID Sales Tax to commence on **October 1, 2026**, or such other date as the Governing Body sets by ordinance and continue for a period of twenty-two (22) years or such earlier date as provided in the Development Agreement.

(b) There will be no issuance of full faith and credit bonds pursuant to the Act.

(c) There will be no District special assessments.

**SECTION 4. Segregation of CID Sales Tax Revenues.** All revenues derived from the collection of the CID Sales Tax shall be deposited into a special fund of the City to be designated as the 119th & Renner Community Improvement District Revenue Fund. Such revenues shall be used to pay the costs of the Projects, including the City's administrative fee.

**SECTION 5. Intent to Reimburse.** The Act authorizes the issuance by the City of bonds to finance all or a portion of the costs of implementing the Projects. Said bonds may be issued to reimburse expenditures made on and after the date which is sixty (60) days before the date of passage of this Ordinance, pursuant to Treasury Regulation §1.150-20 in the maximum amount of \$9,900,000.

**SECTION 6. Recording.** The City Clerk shall file a certified copy of this Ordinance with the Register of Deeds of Johnson County, Kansas

**SECTION 7. Effective Date.** This Ordinance shall take effect and be in full force from and after its passage by the Governing Body of the City, publication once (or a summary thereof) in the official City newspaper, and the date of April 1, 2025.

[Balance of page intentionally left blank]

**PASSED** by the Governing Body on this 19<sup>th</sup> day of November, 2024 and **APPROVED AND SIGNED** by the Mayor.


**CITY OF OLATHE, KANSAS**



[SEAL]

ATTEST:

*Brenda D. Swearingian*  
\_\_\_\_\_  
Brenda Swearingian, City Clerk

By:   
\_\_\_\_\_  
John W Bacon (Nov 20, 2024 12:01 CST)  
John Bacon, Mayor

**EXHIBIT A**

**LEGAL DESCRIPTION OF THE 119TH & RENNER  
COMMUNITY IMPROVEMENT DISTRICT**

All that part of the Northeast Quarter of Section 19, Township 13 South, Range 24 East, in the City of Olathe, Johnson County, Kansas, more particularly described by Chris R. Sprague, Kansas PS-1632 of Olsson, LS-144, on October 11, 2023, as follows:

COMMENCING at the Northeast corner of the Northeast Quarter of said Section 19; thence South 02 degrees 07 minutes 57 seconds East, on the East line of said Northeast Quarter, a distance of 369.28 feet to a point; thence departing said East line, South 87 degrees 52 minutes 03 seconds West a distance of 60.00 feet to a point on the West right-of-way line of Renner Boulevard as established by Dedication for Public Street, Storm Drainage and Utilities, recorded in Book 2232, Page 966 and the POINT OF BEGINNING; thence South 02 degrees 07 minutes 57 seconds East, on said West right-of-way line, a distance of 537.10 feet to the Northeast corner of Fire Station No. 2, a platted subdivision in said City of Olathe; thence departing said West right-of-way line, South 87 degrees 28 minutes 07 seconds West, on the North line of said Fire Station No. 2, a distance of 370.00 feet to the Northwest corner thereof; thence departing said North line, South 02 degrees 07 minutes 57 seconds East, on the West line of said Fire Station No. 2, a distance of 319.99 feet to the Southwest corner thereof, said point also lying on the North line of Interstate Addition, a platted subdivision in said City of Olathe; thence departing said West line, South 87 degrees 28 minutes 07 seconds West, on the North line of said Interstate Addition, a distance of 1,753.01 feet to the Northwest corner thereof; thence departing said North line, South 02 degrees 07 minutes 57 seconds East, on the West line of said Interstate Addition, a distance of 348.26 feet to a point of curvature; thence in a Southerly, Southeasterly, and Easterly, on the Southwesterly line of said Interstate Addition, on a curve to the left having a radius of 577.71 feet, through a central angle of 90 degrees 23 minutes 57 seconds, an arc distance of 911.49 feet to a point; thence North 87 degrees 28 minutes 07 seconds East, on the South line of said Interstate Addition, a distance of 554.94 feet to a point; thence departing said South line, South 02 degrees 07 minutes 57 seconds East, on the West line of said Interstate Addition, a distance of 20.00 feet to a point on the North line of a 30.00 foot wide public right-of-way, as established by Dedication for Public Street and Utilities, recorded in Book 196, Page 649; thence departing said West line, South 87 degrees 28 minutes 07 seconds West, on said North right-of-way line, a distance of 1,204.94 feet to the Southeast corner of Lot 1, Olathe Entertainment District Third Plat, a platted subdivision in said City of Olathe; thence departing said North right-of-way line, North 02 degrees 31 minutes 53 seconds West, on the East line of said lot 1, a distance of 24.00 feet to a point; thence South 87 degrees 28 minutes 07 seconds West, on the East line of said Lot 1, a distance of 251.59 feet to a point; thence North 02 degrees 00 minutes 17 seconds West, on the East line of said Lot 1, a distance of 253.85 feet to the Northernmost Northeast corner thereof; thence departing said East line, South 87 degrees 59 minutes 43 seconds West, on the North line of said Lot 1, a distance of 155.00 feet to the Northwest corner thereof, said point also being on the West line of the Northeast Quarter of said Section 19; thence departing said North line, North 02 degrees 00 minutes 17 seconds West, on said West line of said Northeast Quarter, a distance of 765.82 feet to the Southwest corner of Resourcenet International, a platted subdivision in said City of Olathe; thence departing said West line, North 87 degrees 28 minutes 58 seconds East, on the South line of said

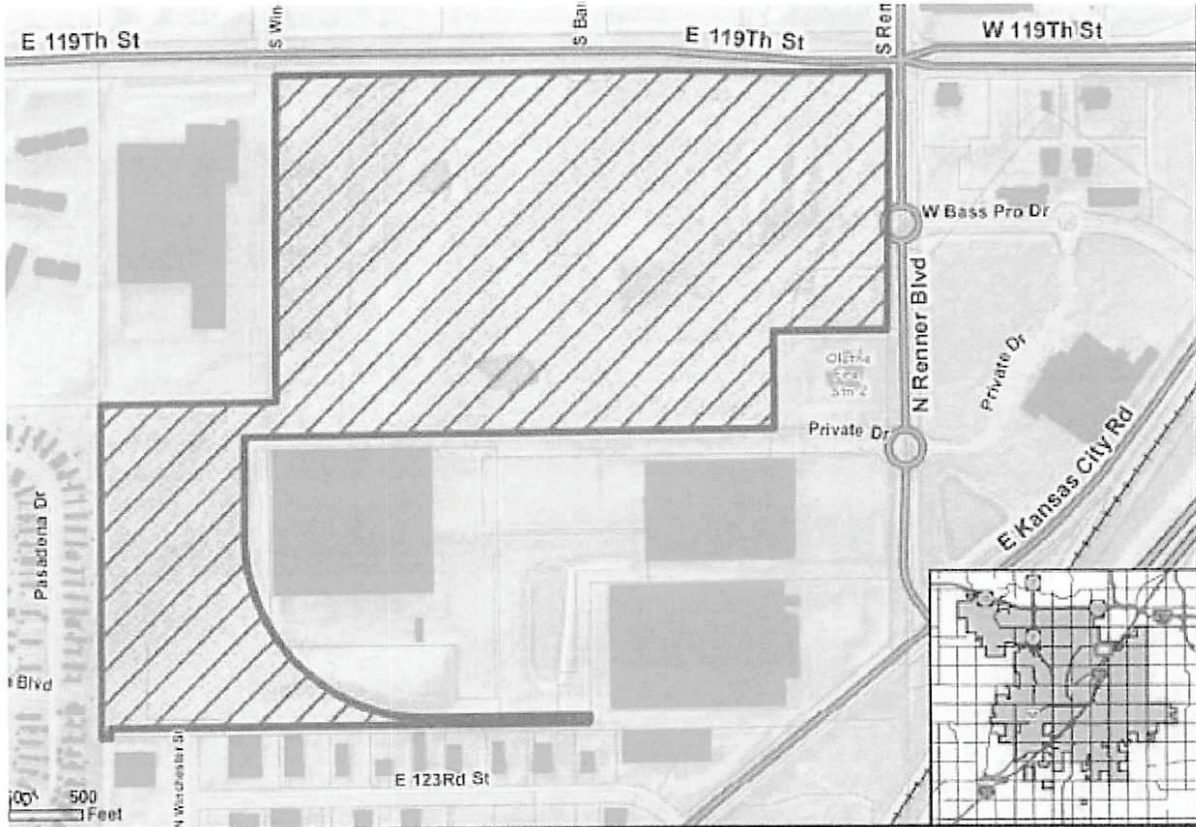
Resourcenet International, a distance of 575.00 feet to the Southeast corner thereof; thence departing said South line, North 02 degrees 00 minutes 17 seconds West, on the East line of said Resourcenet International, a distance of 1,071.51 feet to the Northeast corner thereof, said point also being on the South right-of-way line of 119th Street as now established; thence departing said East line, North 87 degrees 28 minutes 54 seconds East, on said South right-of-way line, a distance of 610.29 feet to a point on the Southerly right-of-way line as established by Dedication for a Public Street, recorded in Book 202102, Page 000726; thence departing said South right-of-way line South 85 degrees 38 minutes 24 seconds East, on said Southerly right-of-way line, a distance of 123.91 feet to a point; thence North 87 degrees 28 minutes 54 seconds East, continuing on said Southerly right-of-way line, a distance of 233.41 feet to a point on the Southerly right-of-way line of 119th Street as established by Dedication for a Public Street, recorded in Book 200810, Page 001916; thence South 55 degrees 38 minutes 24 seconds East, on said Southerly right-of-way line, a distance of 23.35 feet to a point; thence North 87 degrees 29 minutes 00 seconds East, continuing on said Southerly right-of-way line, a distance of 111.00 feet to a point; thence North 49 degrees 54 minutes 43 seconds East, continuing on said Southerly right-of-way line, a distance of 22.98 feet to a point on the Southerly right-of-way line of 119th Street as established by said Dedication for a Public Street, recorded in Book 202102, Page 000726; thence departing the Southerly right-of-way line as recorded in said Book 200810, Page 001916, on the Southerly right-of-way line of 119th Street recorded in Book 202102, Page 000726, the following eight (8) courses: thence North 87 degrees 28 minutes 54 seconds East a distance of 38.40 feet to a point; thence North 42 degrees 28 minutes 54 seconds East a distance of 16.97 feet to a point; thence North 87 degrees 28 minutes 54 seconds East a distance of 39.17 feet to a point of curvature; thence Easterly, on a curve to the right having a radius of 2,486.00 feet, through a central angle of 02 degrees 54 minutes 44 seconds, an arc distance of 126.36 feet to a point; thence South 89 degrees 36 minutes 22 seconds East a distance of 245.12 feet to a point; thence South 82 degrees 48 minutes 47 seconds East a distance of 123.59 feet to a point; thence North 87 degrees 28 minutes 54 seconds East a distance of 269.45 feet to a point; thence South 42 degrees 18 minutes 21 seconds East a distance of 38.29 feet to a point on the West right-of-way line of Renner Boulevard as established by said Dedication for a Public Street, recorded in Book 202102, Page 000726; thence departing said Southerly right-of-way line, South 02 degrees 07 minutes 35 seconds East, on said West right-of-way line, a distance of 238.76 feet to a point; thence North 87 degrees 52 minutes 25 seconds East, continuing on said West right-of-way line, a distance of 26.99 feet to the POINT OF BEGINNING, containing 2,750,097 Square Feet, or 63.1335 Acres, more or less.

[Balance of page intentionally left blank]

**EXHIBIT B**

**MAP OF THE 119TH & RENNER  
COMMUNITY IMPROVEMENT DISTRICT**

The following property located in Johnson County, Olathe, Kansas:



# The Legal Record

1701 E. Cedar St., Ste. 111  
Olathe, KS 66062-1775  
(913) 780-5790

ATTN: CITY CLERK  
CITY OF OLATHE  
100 E SANTA FE ST  
OLATHE KS 66061-3409

---

## Proof of Publication

STATE OF KANSAS, JOHNSON COUNTY, SS;  
Maureen Gillespie, of lawful age, being first duly sworn, deposes and says that she is Legal Notices Clerk for The Legal Record which is a newspaper printed in the State of Kansas, published in and of general paid circulation on a weekly, monthly or yearly basis in Johnson County, Kansas, is not a trade, religious or fraternal publication, is published at least weekly fifty (50) times a year, has been so published continuously and uninterrupted in said County and State for a period of more than one year prior to the first publication of the notice attached, and has been entered at the post office as Periodicals Class mail matter. That a notice was published in all editions of the regular and entire issue for the following subject matter (also identified by the following case number, if any) for 1 consecutive week(s), as follows:


ORDINANCE NO. 24-50  
11/26/24



Maureen Gillespie, Legal Notices Billing Clerk

Subscribed and sworn to before me on this date:

November 26, 2024



Notary Public

**DEBRA VALENTI**  
Notary Public-State of Kansas  
My Appt. Expires Aug. 21, 2027

L21351  
Publication Fees: \$227.56

**ORDINANCE NO. 24-50**

**AN ORDINANCE AUTHORIZING THE CREATION OF THE 119TH & RENNER COMMUNITY IMPROVEMENT DISTRICT IN THE CITY OF OLATHE, KANSAS; AUTHORIZING THE MAKING OF CERTAIN PROJECT IMPROVEMENTS RELATING THERETO; APPROVING THE ESTIMATED COSTS OF SUCH PROJECT IMPROVEMENTS; LEVING A COMMUNITY IMPROVEMENT DISTRICT SALES TAX WITHIN SUCH DISTRICT; AND PROVIDING FOR THE METHOD OF FINANCING THE SAME.**

WHEREAS, K.S.A. 12-6a26 *et seq.* (the "Act") authorizes the governing body of any city or county to create community improvement districts to finance projects within such defined area of the city or county and to levy a community improvement district sales tax upon property within the district to finance projects; and

WHEREAS, a petition (the "Petition") was filed with the City Clerk on October 10, 2024, proposing the creation of the 119th & Renner Community Improvement District (the "District") under the Act and the imposition of a one percent (1.0%) community improvement district sales tax (the "CID Sales Tax") in order to pay a portion of the costs of projects as described in the Petition (the "Projects"); and

WHEREAS, the Petition was signed by CF OLATHE NORTH LLC, a Delaware limited liability company, the owner of record of more than fifty-five percent (55%) of the land area contained in the proposed District and more than fifty-five percent (55%) by assessed value of the land area contained within the proposed District; and

WHEREAS, the City Council (the "Governing Body") of the City of Olathe, Kansas (the "City") intends to create the District and to levy the CID Sales Tax as requested in the Petition; and

WHEREAS, the Act provides that prior to creating any community improvement district and imposing a community improvement district sales tax, the governing body shall, by resolution, direct and order a public hearing on the advisability of creating such community improvement district and the construction of such community improvement district projects therein; and to give notice of the hearing by publication at least once each week for two (2) consecutive weeks in the official City newspaper and by certified mail to all property owners within the proposed community improvement district, the second publication to be at least seven (7) days before the hearing; and such certified mail sent at least ten (10) days prior to such hearing; and

WHEREAS, the Governing Body adopted Resolution No. 24-1057 on October 15, 2024 (the "Resolution") directing that a public hearing on the proposed District within the City be held on November 19, 2024, declaring its intent to impose the CID Sales Tax, and requiring that the City Clerk provide for notice of such public hearing as set forth in the Act; and

WHEREAS, the Resolution was mailed (by certified mail) to all property owners within the proposed District on October 23, 2024, and published once each week for two (2) consecutive weeks in *The Legal Record*, the official City newspaper, on October 29, 2024 and November 5, 2024; and

WHEREAS, on this date, the Governing Body conducted a public hearing on the proposed District; and

WHEREAS, the Governing Body hereby finds and determines it to be advisable to create the District and set forth the boundaries thereof, authorize the Projects as described herein, approve the estimated costs of the Projects and approve the method of financing the same, all in accordance with the provisions of the Act.

**NOW, THEREFORE, BE IT ORDAINED BY THE GOVERNING BODY OF THE CITY OF OLATHE, KANSAS:**

**SECTION 1. Creation of Community Improvement District; Boundaries.** That the Governing Body hereby finds and determines that it is advisable to create, in accordance with the provisions of the Act, the District within the City to be referred to as the 119th & Renner Community Improvement District. A legal description of the boundaries of the proposed District is set forth on Exhibit A, attached hereto and incorporated by reference herein. A map generally outlining the boundaries of the proposed District is attached as Exhibit B, attached hereto and incorporated by reference herein.

**SECTION 2. Authorization of Community Improvement District Projects and Estimated Costs.**

(a) The general nature of the Projects is the redevelopment and improvement of certain real property generally located at the southwest corner of 119<sup>th</sup> Street and Renner Boulevard within the City, including some or all of the following:

a multi-sport athletic complex for both professional and youth sports uses and events, entertainment uses, including an amusement park, retail uses, restaurant uses, and other general commercial development and pad sites; hotel uses; residential uses, including multi-family residential facilities; visitor amenities and accessibility improvements and amenities for disabled visitors; and associated streets and other public and private infrastructure, including paving, parking, landscaping, streets, drives, signage, sidewalks, curbs, lighting, utilities, facade improvements, footings and foundations, building improvements, all located within the City; and

related soft costs of the Projects, and the City and the petitioner's administrative costs in establishing and maintaining the District, and other items collectively permitted to be financed within the District under the Act, and the City's CID Policy (Policy F-9) (collectively, the "Projects").

(b) The total estimated cost of the Projects is \$320,376,310, plus interest on financing, costs of issuance, debt service reserves, and capitalized interest (if any).

**SECTION 3. Method of Financing.**

(a) The estimated cost of the Projects will be financed through a combination of private equity, private debt, and District financing; either a pay-as-you-go financing or through the issuance of special obligation bonds, all as defined in the Act. The CID Sales Tax is hereby imposed at the rate of 1.0% on the sale of tangible personal property at retail or rendering or furnishing services which are taxable pursuant to the Kansas Retailers' Sales Tax Act (K.S.A. 79-3601 *et seq.*) within the District with such CID Sales Tax to commence on October 1, 2026, or such other date as the Governing Body acts by Ordinance and continue for a period of twenty-two (22) years or such earlier date as provided in the Development Agreement.

(b) There will be no issuance of full faith and credit bonds pursuant to the Act.

(c) There will be no District special assessments.

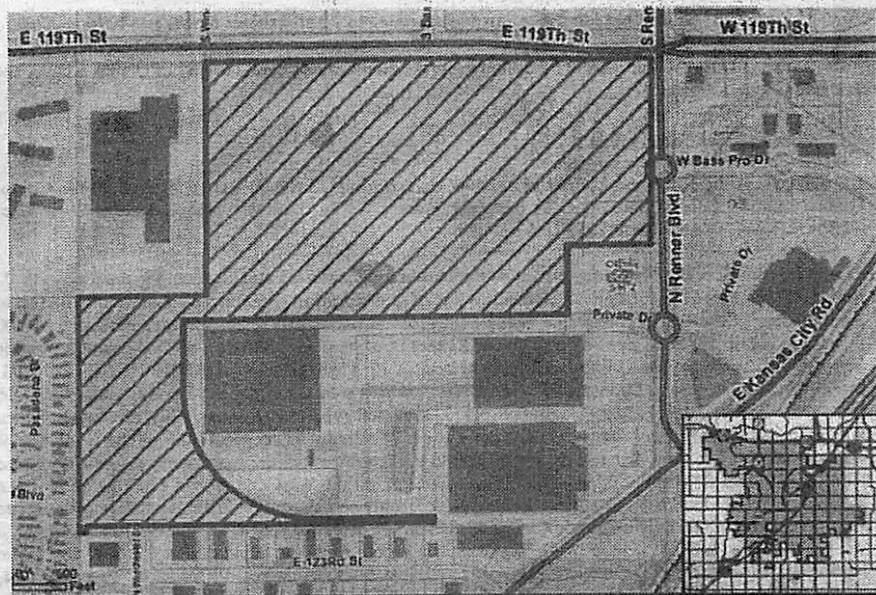
Resourcenet International, a distance of 575.00 feet to the Southeast corner thereof; thence departing said South line, North 02 degrees 00 minutes 17 seconds West, on the East line of said Resourcenet International, a distance of 1,071.51 feet to the Northeast corner thereof, said point also being on the South right-of-way line of 119th Street as now established; thence departing said East line, North 87 degrees 28 minutes 54 seconds East, on said South right-of-way line, a distance of 610.29 feet to a point on the Southerly right-of-way line as established by Dedication for a Public Street, recorded in Book 202102, Page 000726; thence departing said South right-of-way line South 85 degrees 38 minutes 24 seconds East, on said Southerly right-of-way line, a distance of 123.91 feet to a point; thence North 87 degrees 28 minutes 54 seconds East, continuing on said Southerly right-of-way line, a distance of 233.41 feet to a point on the Southerly right-of-way line of 119th Street as established by Dedication for a Public Street, recorded in Book 200810, Page 001916; thence South 55 degrees 38 minutes 24 seconds East, on said Southerly right-of-way line, a distance of 23.35 feet to a point; thence North 87 degrees 29 minutes 00 seconds East, continuing on said Southerly right-of-way line, a distance of 111.00 feet to a point; thence North 49 degrees 54 minutes 43 seconds East, continuing on said Southerly right-of-way line, a distance of 22.98 feet to a point on the Southerly right-of-way line of 119th Street as established by said Dedication for a Public Street, recorded in Book 202102, Page 000726; thence departing the Southerly right-of-way line as recorded in said Book 200810, Page 001916, on the Southerly right-of-way line of 119th Street recorded in Book 202102, Page 000726, the following eight (8) courses: thence North 87 degrees 28 minutes 54 seconds East a distance of 38.40 feet to a point; thence North 42 degrees 28 minutes 54 seconds East a distance of 16.97 feet to a point; thence North 87 degrees 28 minutes 54 seconds East a distance of 39.17 feet to a point of curvature; thence Easterly, on a curve to the right having a radius of 2,486.00 feet, through a central angle of 02 degrees 54 minutes 44 seconds, an arc distance of 126.36 feet to a point; thence South 89 degrees 36 minutes 22 seconds East a distance of 245.12 feet to a point; thence South 82 degrees 48 minutes 47 seconds East a distance of 123.59 feet to a point; thence North 87 degrees 28 minutes 54 seconds East a distance of 269.45 feet to a point; thence South 42 degrees 18 minutes 21 seconds East a distance of 38.29 feet to a point on the West right-of-way line of Renner Boulevard as established by said Dedication for a Public Street, recorded in Book 202102, Page 000726; thence departing said Southerly right-of-way line, South 02 degrees 07 minutes 35 seconds East, on said West right-of-way line, a distance of 238.76 feet to a point; thence North 87 degrees 52 minutes 25 seconds East, continuing on said West right-of-way line, a distance of 26.99 feet to the POINT OF BEGINNING, containing 2,750,097 Square Feet, or 63.1335 Acres, more or less.

[Balance of page intentionally left blank]

**EXHIBIT B**

**MAP OF THE 119TH & RENNER  
COMMUNITY IMPROVEMENT DISTRICT**

The following property located in Johnson County, Olathe, Kansas:



**SECTION 4. Segregation of CID Sales Tax Revenues.** All revenues derived from the collection of the CID Sales Tax shall be deposited into a special fund of the City to be designated as the 119th & Renner Community Improvement District Revenue Fund. Such revenues shall be used to pay the costs of the Projects, including the City's administrative fee.

**SECTION 5. Intent to Reimburse.** The Act authorizes the issuance by the City of bonds to finance all or a portion of the costs of implementing the Projects. Said bonds may be issued to reimburse expenditures made on and after the date which is sixty (60) days before the date of passage of this Ordinance, pursuant to Treasury Regulation §1.150-20 in the maximum amount of \$9,900,000.

**SECTION 6. Recording.** The City Clerk shall file a certified copy of this Ordinance with the Register of Deeds of Johnson County, Kansas

**SECTION 7. Effective Date.** This Ordinance shall take effect and be in full force from and after its passage by the Governing Body of the City, publication once (or a summary thereof) in the official City newspaper, and the date of April 1, 2025.

[Balance of page intentionally left blank]

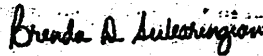
PASSED by the Governing Body on this 19<sup>th</sup> day of November, 2024 and APPROVED AND SIGNED by the Mayor.

CITY OF OLATHE, KANSAS



By:   
John W Bacon (Nov 20, 2024 12:01 CST)  
John Bacon, Mayor

ATTEST:

  
Brenda Swearingian, City Clerk

[This is a true and correct copy of the original.]

**LEGAL DESCRIPTION OF THE 119TH & RENNER COMMUNITY IMPROVEMENT DISTRICT**

All that part of the Northeast Quarter of Section 19, Township 13 South, Range 24 East, in the City of Olathe, Johnson County, Kansas, more particularly described by Chris R. Sprague, Kansas PS-1632 of Olsson, LS-144, on October 11, 2023, as follows:

COMMENCING at the Northeast corner of the Northeast Quarter of said Section 19; thence South 02 degrees 07 minutes 57 seconds East, on the East line of said Northeast Quarter, a distance of 369.28 feet to a point; thence departing said East line, South 87 degrees 52 minutes 03 seconds West a distance of 60.00 feet to a point on the West right-of-way line of Renner Boulevard as established by Dedication for Public Street, Storm Drainage and Utilities, recorded in Book 2232, Page 966 and the POINT OF BEGINNING; thence South 02 degrees 07 minutes 57 seconds East, on said West right-of-way line, a distance of 537.10 feet to the Northeast corner of Fire Station No. 2, a platted subdivision in said City of Olathe; thence departing said West right-of-way line, South 87 degrees 28 minutes 07 seconds West, on the North line of said Fire Station No. 2, a distance of 370.00 feet to the Northwest corner thereof; thence departing said North line, South 02 degrees 07 minutes 57 seconds East, on the West line of said Fire Station No. 2, a distance of 319.99 feet to the Southwest corner thereof, said point also lying on the North line of Interstate Addition, a platted subdivision in said City of Olathe; thence departing said West line, South 87 degrees 28 minutes 07 seconds West, on the North line of said Interstate Addition, a distance of 1,753.01 feet to the Northwest corner thereof; thence departing said North line, South 02 degrees 07 minutes 57 seconds East, on the West line of said Interstate Addition, a distance of 348.26 feet to a point of curvature; thence in a Southerly, Southeasterly, and Easterly, on the Southwesterly line of said Interstate Addition, on a curve to the left having a radius of 577.71 feet, through a central angle of 90 degrees 23 minutes 57 seconds; an arc distance of 911.49 feet to a point; thence North 87 degrees 28 minutes 07 seconds East, on the South line of said Interstate Addition, a distance of 554.94 feet to a point; thence departing said South line, South 02 degrees 07 minutes 57 seconds East, on the West line of said Interstate Addition, a distance of 20.00 feet to a point on the North line of a 30.00 foot wide public right-of-way, as established by Dedication for Public Street and Utilities, recorded in Book 196, Page 649; thence departing said West line, South 87 degrees 28 minutes 07 seconds West, on said North right-of-way line, a distance of 1,204.94 feet to the Southeast corner of Lot 1, Olathe Entertainment District Third Plat, a platted subdivision in said City of Olathe; thence departing said North right-of-way line, North 02 degrees 31 minutes 53 seconds West, on the East line of said lot 1, a distance of 24.00 feet to a point; thence South 87 degrees 28 minutes 07 seconds West, on the East line of said Lot 1, a distance of 251.59 feet to a point; thence North 02 degrees 00 minutes 17 seconds West, on the East line of said Lot 1, a distance of 253.85 feet to the Northernmost Northeast corner thereof; thence departing said East line, South 87 degrees 59 minutes 43 seconds West, on the North line of said Lot 1, a distance of 155.00 feet to the Northwest corner thereof, said point also being on the West line of the Northeast Quarter of said Section 19; thence departing said North line, North 02 degrees 00 minutes 17 seconds West, on said West line of said Northeast Quarter, a distance of 765.82 feet to the Southwest corner of ResourceNet International, a platted subdivision in said City of Olathe; thence departing said West line, North 87 degrees 28 minutes 58 seconds East, on the South line of said