

RESOLUTION NO. 20-1003**A RESOLUTION AUTHORIZING THE 2020 STREET PRESERVATION PROGRAM, PN 3-P-000-20.****BE IT RESOLVED BY THE GOVERNING BODY OF THE CITY OF OLATHE, KANSAS:**

SECTION ONE: Pursuant to the authority of Charter Ordinance No. 74 of the City, the Governing Body hereby authorizes the 2020 Street Preservation Program. Such program shall rehabilitate the following streets in the City of Olathe:

Santa Fe Street Arterial Mill and Overlay Project – Kansas City Road to I-35. The project funding consists of CIP Fund Cash and Street Maintenance Sales Tax Cash. The project will be bid and constructed in coordination with the Santa Fe and Ridgeview Geometric Improvements Project.

127th Street Arterial Mill and Overlay Project – Moore Avenue to Black Bob Road. The project funding consists of CIP Fund Cash, Street Maintenance Sales Tax Cash and Johnson County CARS Program.

Ridgeview Road Arterial Mill and Overlay Project – 151st Street to 159th Street. The project funding consists of CIP Fund Cash and Street Maintenance Sales Tax Cash.

Old 56 Highway Arterial Mill and Overlay Project – 151st Street to Lone Elm Road. Alternate Project. The project funding consists of CIP Fund Cash and Street Maintenance Sales Tax Cash.

Cedar Creek Parkway Arterial Mill and Overlay Project – K-10 Highway to the south end. Alternate Project. The project funding consists of CIP Fund Cash and Street Maintenance Sales Tax Cash.

Local and Collector Street Mill and Overlay Projects – See street list exhibits for (**Exhibit A**). The project includes 68 streets totaling 28 lane miles. The project funding consists of General Obligation (G.O.) Bonds, CIP Fund Cash and Street Maintenance Sales Tax Cash.

Micro Surface Project – See street list exhibits (**Exhibit B**). The project includes Type II Micro Surface on approximately 174 streets, totaling 61 lane miles. The project funding consists of CPR Fund Cash and Street Maintenance Sales Tax Cash.

Street Maintenance Curb Replacement Project – Removal and replacement of approximately 25,000 linear feet of deteriorated curb and gutter by Street Maintenance Concrete Crews in multiple locations throughout Olathe. The project funding consists of Street Maintenance Sales Tax Cash.

Street Maintenance Crack Sealing Project – Crack sealing materials for approximately 250 lane miles to be applied by Street Maintenance Crews. The project funding consists of Street Maintenance Sales Tax Cash.

Design of 2021 Arterial Mill and Overlay Projects – Design costs for 2021 Arterial Mill and Overlay Projects will utilize 2020 CIP Fund Cash and/or Street Maintenance Sales Tax Funds. The following projects are currently included, but are not limited to:

Mur-Len Road, Santa Fe Street to Rogers Road
159th Street, US-169 Highway to Brougham Drive
Ridgeview Road, Sheridan Street to Santa Fe Street

Alternate Streets are included in the Street Listings for the Local and Collector Mill and Overlay and Micro Surface Projects. The alternate streets are not included in the total number of primary streets and lane miles listed above with each project. These alternate streets are authorized for construction but not currently scheduled for construction.

SECTION TWO: The cost for completing the projects listed in Section One is \$13,600,000. Funds to pay for the projects shall come from the following sources:

CIP Fund Cash	\$ 2,200,000
CPR Fund Cash	\$ 800,000
G.O. Bonds	\$ 1,000,000
Street Maintenance Sales Tax	\$ 9,000,000
<u>Johnson County Assistance Road System (CARS)</u>	<u>\$ 600,000</u>

TOTAL \$13,600,000


SECTION THREE: Pursuant to the authority of Charter Ordinance No. 74, the Governing Body hereby authorizes the issuance of not to exceed \$1,000,000 of general obligation bonds, all exclusive of issuance costs and interest on any temporary financing.

SECTION FOUR: The City intends to reimburse itself for capital expenditures made on or after the date which is 60 days before the date of this Resolution in connection with the project, pursuant to Treasury Regulation § 1.150-2, with the proceeds of bonds and/or notes in the maximum principal amount of \$1,000,000 exclusive of issuance costs and any interest costs for temporary financing.

SECTION FIVE: This Resolution shall take effect immediately.


ADOPTED by the Governing Body this 7th day of January 2020.

SIGNED by the Mayor this 7th day of January 2020.



Mayor

ATTEST:




City Clerk

(SEAL)



APPROVED AS TO FORM:



City Attorney

2020 Local and Collector Street Mill and Overlay Project- Group A

STREET	FROM/TO
West Sheridan Street	Parker to Troost
West Sheridan Street	Troost to Grant
South Sherman Avenue	Oak to Sheridan
South Sherman Avenue	Sheridan to Wabash
South Troost Street	Sheridan to Dennis
South Troost Street	Sheridan to Troost
West Larkspur Place	Honeysuckle to Troost
South Lee Avenue	Sheridan to Wabash
West Little Street	Grant to Lee
West Wabash Street	Troost to Grant
South Troost Street	Edgemere to Wabash
South Weaver Street	Oak to Dennis
South Weaver Street	Sheridan to Oak
South Edgemere Court	Honeysuckle to Southwest End Cul-de-sac
South Edgemere Drive	Sheridan to Edgemere Court
South Edgemere Drive	Sheridan to Wabash
South Edgemere Drive	Edgemere Court to Troost
West Oak Street	Troost to Grant
West Poor Street	Weaver to Grant
South Grant Street	Dennis to Sheridan
South Grant Street	Sheridan to Elm
South Grant Terrace	Sheridan to Grant
West Hershey Street	Troost to Lee
South Honeysuckle Drive	Sheridan to Troost
South Honeysuckle Drive	Troost to Sheridan
South Keeler Street	Park to Cedar
South Keeler Street	Wabash to Dennis
South Keeler Street	Cedar to Wabash
East Loula Street	Ridgeview to Fir
East Loula Street	Emery to Keeler
East Loula Street	Water Street to Emery Street
East Loula Street	Keeler to Ridgeview
East Wabash Street	Keeler to West End Dead End (980 feet West)

2020 Local and Collector Street Mill and Overlay Project- Group B

STREET	FROM/TO
West 120th Terrace	Woodland to Cherry
West 121st Lane	Walnut to Woodland
West 122nd Terrace	Woodland to West End Cul-de-sac
South Cherry Lane	121st Lane to 120th Terrace
South Chestnut Street	121st Lane to 122nd Terrace
South Walnut Street	North End Cul-de-sac to South End Cul-de-sac
South Water Street	121st Lane to North End Cul-de-sac
South Alden Court	139th Street to North End Cul-de-sac
South Alden Street	135th Street to 138th Street
West 138th Street	Black Bob to Greenwood
West 138th Street	Greenwood to Pflumm
West 139th Street	Black Bob to 139th Street Intersection
South Darnell Street	139th Street to Northeast End Cul-de-sac
South Constance Court	139th Street to North End Dead End
West 139th Street	138th Street to South End Dead End
South Darnell Street	139th Street to East End Cul-de-sac
South Greenwood Street	138th Street to 135th Street
West 113th Street	Greenwood to Southwest End Cul-de-sac
West 113th Street	Greenwood to Rene
West 113th Terrace	Greenwood to West End Cul-de-sac
West 113th Terrace	Greenwood to Rene
West 114th Street	Greenwood to West Limits (Pavement Change)
West 114th Street	Greenwood to East End Cul-de-sac
West 115th Street	115th Street to Southeast End Cul-de-sac
West 114th Terrace	Greenwood to Widmer
West 115th Street	Greenwood to West End Cul-de-sac
West 115th Street	Greenwood to Pflumm
West 115th Terrace	Greenwood to West Limits (Pavement Change)
South Widmer Street	113th Terrace to Rene
South Greenwood Street	113th Street to Carriage
South Greenwood Street	College Boulevard to 113th Street
South Rene Street	113th Terrace to South End Cul-de-sac
South Rene Street	College Boulevard to South End Cul-de-sac
North Jan-Mar Court	Kansas City Road to South End Cul-de-sac
North Somerset Terrace	Mur-Len to 129th Street

2020 Local and Collector Street Mill and Overlay- Alternate Streets

STREET	FROM/TO
South Robinson Drive	Old 56 Highway to South End
North Cooper Street	Santa Fe to Park
North Emma Street	Santa Fe to South End Cul-de-sac
East Wabash Street	Walker to East End Dead End
South Wabash Circle	North End Cul-de-sac to South End Cul-de-sac
South Walker Street	Cedar to South Bridge
South Sunset Drive	Windsor to Cedar (North Windsor Entrance)
South Sunset Drive	Dennis to Windsor (North Windsor Entrance)
East Cedar Street	Mahaffie to Sunset
South Shannan Lane	141st Terrace to 141st Drive
South Shannan Lane	141st Terrace to 143rd Street
South Shannan Lane	Shannan Lane to South End Cul-de-sac
South Acuff Street	Shannan to North End Cul-de-sac
South Alcan Street	Shannan to North End Cul-de-sac
West 141st Terrace	Shannan to Greenwood
West 142nd Street	West End Cul-de-sac to East End Cul-de-sac
West 142nd Terrace	East End Cul-de-sac to West End Cul-de-sac
West 141st Terrace	141st Terrace to South End Cul-de-sac
West Valley Road	Cedar Hills to West End Cul-de-sac
South Cathy Circle	Diane to West End Cul-de-sac
South Cedar Hills Drive	Dennis to Valley
South Cedar Hills Drive	Valley Road to Southeast End Cul-de-sac
South Wyckford Road	Dennis Avenue to Dennis Avenue
West Dennis Avenue	Dennis to South End Cul-de-sac (West)
West Dennis Avenue	Dennis to South End Cul-de-sac (East)
South Diane Drive	Dennis to North End Cul-de-sac
South Palmer Lane	Palmer Drive to Palmer Drive
South Palmer Drive	Palmer Lane to Palmer Lane
South Palmer Drive	Dennis to Palmer Lane
South Cedar Hills Drive	Dennis to Valley
West Valley Road	Cedar Hills to West End Cul-de-sac
South Cedar Hills Drive	Valley Road to Southeast End Cul-de-sac

EXHIBIT B**2020 MAQS Micro Surface Project**

STREET	FROM/TO
East Salem Lane	Ridgeview Road to Clairborne Road
South Seminole Court	141st Street to North End Cul-de-sac
South Sheridan Bridge Circle	Sheridan Bridge Lane to South End Cul-de-sac
South Sheridan Bridge Court	Sheridan Bridge Lane to South End Cul-de-sac
East Sheridan Bridge Lane	Ridgeview to Lindenwood
South Sheridan Bridge Place	Sheridan Bridge Lane to South End Cul-de-sac
East Sleepy Hollow Circle	Sleepy Hollow Drive to Southeast End Cul-de-sac
East Sleepy Hollow Drive	Ridgeview to Wells Fargo
East Sleepy Hollow Drive	Winterbrooke to Wells Fargo
West Spruce Street	Olathe View to Normandy
West Spruce Street	Olathe View to Poplar
West Spruce Street	Normandy to West End Dead End
East Stagecoach Drive	Ridgeview to Winterbrooke
South Stagecoach Place	Stagecoach to Sleepy Hollow
South Summertree Circle	124th Street to North End Cul-de-sac
South Summertree Lane	125th Street to 126th Terrace
North Sunset Drive	Yesteryear to Harold
East Sunvale Drive	Ridgeview to Stratford
South Sycamore Street	125th Street to 127th Street
North Julia Street	126th Street to South End Cul-de-sac
West 112th Street	Penrose to 113th Street
West 113th Street	Penrose to Southeast End Cul-de-sac
West 113th Street	113th Street to Northeast End Cul-de-sac
West 113th Terrace	Penrose to Northwest End Dead End
West 114th Street	Millview to Ridgeview
West 114th Street	114th Street to North End Cul-de-sac
West 114th Terrace	Hunter to 114th Street
West 115th Street	Ridgeview to Bell Court Drive
West 118th Street	Rene to Pflumm
North Anne Shirley Drive	Prince Edward Island to South End Cul-de-sac
North Annie Street	Hunter to South End Cul-de-sac
West 124th Street	Mur-Len to 123rd Street
West 124th Terrace	Arapaho to West End Cul-de-sac
West 124th Circle	Sycamore to Brougham
West 124th Circle	124th Circle to South End Cul-de-sac (West)
West 124th Circle	124th Circle to South End Cul-de-sac (East)
West 125th Street	Mur-Len to Sycamore (Includes First West Cul-de-sac)
East 125th Street	Lucy Montgomery Way to Ridgeview

West 125th Street	Sycamore to Brougham
West 125th Circle	125th Street to North End Cul-de-sac
West 125th Terrace	Sycamore to East End Cul-de-sac
West 125th Terrace	Sycamore to Summertree
West 125th Place	Sycamore to Cottonwood
West 125th Court	North End Cul-de-sac to South End Cul-de-sac
East 126th Street	Sunset to 125th Street
West 126th Street	Brougham to Sycamore (Includes Cul-de-sac)
West 126th Street	Sycamore to Summertree
North Hunter Drive	Hunter to Southeast End Cul-de-sac
West 126th Terrace	Mur-Len to Sycamore
East 126th Terrace	Nelson to East End Cul-de-sac
South Avalon Lane	Sheridan Bridge to Meadow (Including Cul-de-sac)
West 140th Terrace	141st Street to Brougham
West 141st Street	140th Terrace to Brougham
West 143rd Terrace	Blackfeather to East End Cul-de-sac
West 144th Street	Brougham to Blackfoot
West 144th Terrace	Blackfeather to Black Bob
West 144th Terrace	Blackfoot to Southeast End Cul-de-sac
West 145th Terrace	Blackfoot to Brougham
West 146th Street	Blackfoot to Brougham
West 146th Terrace	Brougham to Black Bob
West 146th Circle	146th Terrace to 146th Terrace
West 112th Street	Penrose to Penrose
East Prairie Street	Rawhide to 515' West
East Haven Lane	Clairborne to Southeast End Parking Lot
	Olathe View to West End Dead End (127' West of Chambery)
West Prairie Street	146th Terrace to North End Cul-de-sac (East)
West 146th Terrace	146th Terrace to North End Cul-de-sac (West)
West 146th Terrace	Kaw to West End Cul-de-sac
South Kaw Drive	Kaw to East End Cul-de-sac
South Kaw Drive	Olathe View to West End Cul-de-sac (South)
North Olathe View Road	Olathe View to West End Cul-de-sac (North)
North Olathe View Road	Winterbrooke to West End Cul-de-sac
South Winterbrooke Drive	Sheridan Bridge to Southeast End Cul-de-sac
East Sheridan Bridge Lane	Locust to Northwest End Cul-de-sac
South Locust Street	Briarwood to North End Cul-de-sac
West Briarwood Court	Blackfeather to Northeast End Cul-de-sac
South Twilight Lane	146th Terrace to North End Cul-de-sac
South Twilight Lane	144th Terrace to North End Cul-de-sac
South Twilight Court	Blackfeather to 144th Terrace
South Kaw Drive	

South Kaw Drive	144th Terrace to 147th Street
North Anne Shirley Drive	Pineview to Prince Edward Island
South Blackfeather Street	143rd to South End Cul-de-sac
South Blackfoot Court	141st Street to North End Cul-de-sac
South Blackfoot Drive	146th Terrace to North End Cul-de-sac
West Briarwood Court	Edinburgh to Locust
South Brougham Drive	124th Terrace to 127th Street
South Burch Street	116th Street to Penrose
South Blackfeather Street	Blackfeather to East End Cul-de-sac
South Lennox Street	116th Street to North End Cul-de-sac
South Lennox Drive	Sunvale to Stratford
South Lennox Drive	Stagecoach to South End Cul-de-sac
South Lennox Drive	Stagecoach to North End Cul-de-sac
South Locust Circle	124th Street to North End Cul-de-sac
South Locust Street	Sycamore to Brougham
South Locust Street	125th Street to 126th Terrace
North Lucy Montgomery Way	Green Gables to Marilla
North Lucy Montgomery Way	Anne Shirley Drive to West End Cul-de-sac
East Cambridge Street	Ridgeview to Clairborne
East Cavendish Trail	Green Gables to Charlotte Town
East Cedar Place	Clairborne to East End Cul-de-sac
North Chambery Drive	Spruce to Prairie
East Charlotte Town Road	Lucy Montgomery Way to Pineview
South Clairborne Road	Stagecoach to South End Cul-de-sac
South Clairborne Road	Rogers to Sheridan
South Clairborne Road	Santa Fe to Rogers
East College Way	Lindenwood to Rogers
South Cottonwood Drive	125th Street to 126th Street
East Wells Fargo Drive	Ridgeview to Sheridan Bridge
South Winchester Street	Parkwood to Southwest End Cul-de-sac
South Winterbrooke Drive	Sheridan to Stagecoach
South Wood Lane	Willow to Penrose
North Marilla Lane	Prince Edward Island to Yesteryear
East Meadow Lane	Montebello Orleans (2nd Intersection)
East Meadow Lane	Ridgeview to Montebello
South Millview Circle	Mill View Road to Southeast End Cul-de-sac
South Millview Road	Northwood to North End Dead End
South Montebello Lane	Sheridan Bridge to Meadow
West Mulberry Street	Olathe View to Forest
South Bell Court Drive	116th Street to 115th Street
East Yesteryear Street	Northeast End Cul-de-sac to Southwest End Cul-de-sac
South Nelson Road	Harold to Northgate
East New London Street	Nelson to Anne Shirley

North Normandy Street
North Hunter Drive
South Edinburgh Street
East Elm Street
East Elm Terrace
North Emma Street
North Olathe View Road
East Orleans Drive
East Oxford Place
West Forest Drive
East Frontier Lane
South Parkwood Drive
South Parkwood Drive
East Penrose Lane
East Penrose Lane
South Penrose Lane
South Penrose Street
South Penrose Street
West Poplar Street
West Poplar Street
West Poplar Street
West Prairie Court
West Prairie Court
West Prairie Street
West Prairie Terrace
West Prairie Terrace
West Prairie Terrace
North Prince Edward Island Street
North Prince Edward Island Street
North Rawhide Drive
South Rene Street
South Roth Circle
West Indian Creek Parkway
South Sycamore Street

Santa Fe to Spruce
Ridgeview to Southwest End Cul-de-sac
136th Terrace to 138th Terrace
Clairborne to East End Cul-de-sac
Clairborne to East End Cul-de-sac
126th Street to Harold
Santa Fe to North End Dead End
Winterbrooke to Meadow (2nd Intersection)
Ridgeview to Southeast End Cul-de-sac
Olathe View to Mulberry
Ridgeview to East End Cul-de-sac
116th Street to South End Cul-de-sac
116th Street to Northwest End Cul-de-sac
Clairborne to Northwest End Cul-de-sac
Clairborne to Willow
College Way to South End Cul-de-sac
College Boulevard to 112th Street
112th Street to Burch
Olathe View to Spruce
Spruce to Prairie Court
Prairie Terrace to Prairie Court
Poplar to East End Cul-de-sac
Poplar to West End Cul-de-sac
Poplar to West End Cul-de-sac
Olathe View to Poplar
Poplar to Mulberry
Prairie Terrace to Southeast End Cul-de-sac
Nelson to Green Gables
Prince Edward Island to North End Cul-de-sac
Santa Fe to North End Limit
118th Street to 119th Street
146th Terrace to North End Cul-de-sac
Mur-Len to Black Bob
125th Street to 124th Terrace

2020 MAQS Micro Surface Project- Alternates

STREET	FROM/TO
West 122nd Street	Blackfoot to Fox Ridge
West 123rd Street	Black Bob to West End
South Twilight Lane	123rd Street to South End
South Fox Ridge Drive	121st Terrace South End
West 121st Terrace	Blackfoot to Fox Ridge
West 122nd Terrace	Blackfoot to Fox Ridge
South Blackfoot Drive	123rd to 121st Terrace
West 168th Place	Kimble to West End Dead End
South Bradley Drive	169th Place to 168th Place
West 169th Place	South Mur-Len to 168th Terrace
West 168th Place	Kimble to 167th Terrace
West 168th Terrace	169th Place to 169th Place
West 167th Terrace	Kimble to 168th Place
South Kimble Street	168th Place to 167th Street

2020 Street Preservation Program Location Map

